

Directions to Lester, PA 19029-1611

Summary and Notes

START **A** **Conestoga Swim Club (610) 688-5686**
501 Sproul Rd, Villanova, PA 19085-1211

FINISH **B** **150 Chippewa St, Lester, PA 19029-1611**

Total Distance: 19.6 miles, Total Time: 30 mins (approx.)

Add your notes here...

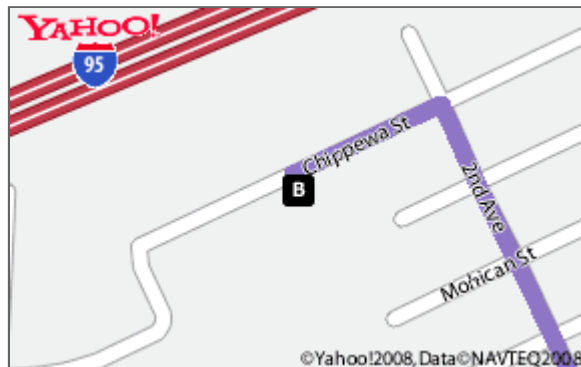
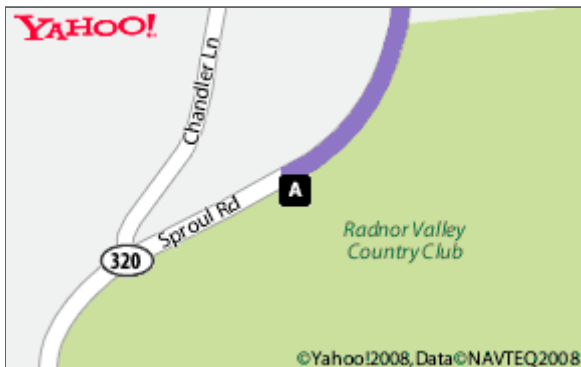
Distance

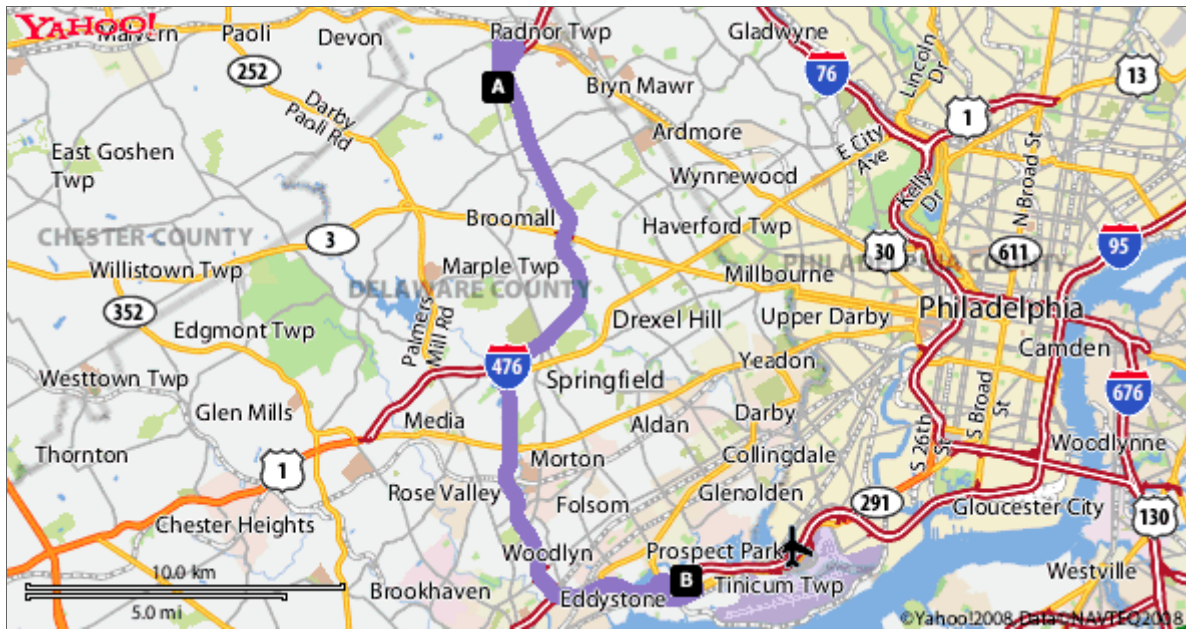
A 501 SPROUL RD, VILLANOVA, PA 19085-1211

1. Start at **501 SPROUL RD, VILLANOVA** going toward **CHANDLER LN** go **0.5** mi
2. Make a Sharp **L** Turn on **CONESTOGA RD** go **0.2** mi
3. Turn **R** on **RADNOR CHESTER RD** go **0.6** mi
4. Turn **R** on **E LANCASTER AVE(US-30)** go **0.2** mi
5. Take ramp onto **I-476 S** toward **CHESTER** go **13** mi
6. Take the **PHILADELPHIA L** exit onto **I-95 N** go **2.5** mi
7. Take exit **#9B-A/ESSINGTON/PROSPECT PARK** onto **WANAMAKER AVE(PA-420)** toward **#9B/#9B/PROSPECT PARK** go **0.6** mi
8. Take ramp onto **WANAMAKER AVE(PA-420)** toward **CHESTER/I-95 S/WILMINGTON/#9A/ESSINGTON** go **0.8** mi
9. Turn **L** on **INDUSTRIAL HWY(PA-291 E)** go **0.3** mi
10. Continue to follow **PA-291 E** go **0.4** mi
11. Turn **L** on **2ND AVE** go **0.3** mi
12. Turn **L** on **CHIPPEWA ST** go **0.1** mi
13. Arrive at **150 CHIPPEWA ST, LESTER**, on the **L** go **< 0.1** mi

B 150 CHIPPEWA ST, LESTER, PA 19029-1611

Distance: 19.6 miles, Time: 30 mins





When using any driving directions or map, it's a good idea to do a reality check and make sure the road still exists, watch out for construction, and follow all traffic safety precautions. This is only to be used as an aid in planning.